











National Geographic Maps Order Form

	Map Descriptions	Price	Quantity
	<p>Africa (Dimensions: H: 22 IN W: 24 IN) Front: Combined physical/political, short descriptions of points of interest Reverse: Political thematic map, rates levels of human influence across the continent</p>	\$1.00	
	<p>Changing Climate (Dimensions: H: 31 IN W: 20 IN) Front: Earth's climate is changing faster than ever before. The surface temperatures are warmer at a pace that signals a decisive shift in global climate. Map represents these changes Reverse: Map of the Greenhouse effect on Earth and what is changing in that process today</p>	\$1.00	
	<p>China (Dimensions: H: 20 IN W: 31 IN) Front: Combined physical/political, brief description of the formation of China and its regions Reverse: Map of and description of the Forbidden City including important physical features, symbolism, and a historical timeline</p>	\$1.00	
	<p>World Heritage (Dimensions: H: 23 IN W: 35 IN) Front: Detailed Map of World Heritage sites across the globe Reverse: Text description of map heritage sites</p>	\$1.00	
	<p>Middle East (Dimensions: H: 23 IN W: 36 IN) Front: Physical map and detailed country profiles Reverse: Political map</p>	\$1.00	
	<p>Iran (Dimensions: H: 20 IN W: 31 IN) Front: Physical/ Political map of Iran—the last great tectonic collision creating the Himalaya Mountains. Reverse: Map of ancient Persia stretching from the Indus River to the Mediterranean Sea</p>	\$1.00	
	<p>Mexico and Central America (Dimensions: H: 20 IN W: 31 IN) Front: Physical/ Political map of Mexico and Central America Reverse: Map of the land bridge that divides the Atlantic and Pacific Oceans and links North and South America</p>	\$1.00	
	<p>United States (Dimensions: H: 24 IN W: 37 IN) Front: Physical map Reverse: Political Map</p>	\$1.00	
	<p>World (Dimensions: H: 20 IN W: 33 IN) Front: Combined physical/political, Atlantic perspective Reverse: Combined physical/political, Pacific perspective</p>	\$1.00	
	<p>The Eastern Mediterranean (Dimensions: H: 31 IN W: 20 IN) Front: Physical/ Political map of Egypt, Saudi Arabia, Jordan, Israel, Lebanon, Syria, Turkey, and Cyprus. Reverse: Jerusalem's Holy Ground. Building on history of the Western Wall, Solomon's temple, and the Dome of the Rock.</p>	\$1.00	
	<p>Southeast Asia (Dimensions: H: 31 IN W: 20 IN) Front: Physical maps focusing on monsoon season Reverse: Timeline and graphical feature on the Khmer Empire</p>	\$1.00	
	Total Quantity		
	Total Price (Includes Shipping and Handling)		



Payment Information

Name: _____

Address: _____

City: _____ State: _____ Zip: _____

E-mail: _____ Phone: _____

Purchase Order No: _____ Date _____

Type of Card: Visa MasterCard American Express

Name of Cardholder _____

Card Number _____ Exp Date _____

Signature _____